



PAKISTAN NOTICES TO MARINERS

WEEKLY EDITION 52

Notice: 169 – 173(T)/23

30 DEC 2023

Copies of these Notices can be obtained gratis from Mercantile Marine Department and PN Chart Depot / NAVAREA IX Headquarters, 11 Liaquat Barracks Karachi. The same can be downloaded from web: hydrography.paknavy.gov.pk.

CONTENTS

- I NOTICES TO MARINERS
- II REPRINTS OF RADIO NAVIGATIONAL WARNINGS
- III CORRECTIONS TO SAILING DIRECTIONS
- IV MARINE INFORMATION

Mariners are requested to inform the Hydrographic Department, Naval Headquarters, 11 Liaquat Barracks, Karachi, Pakistan, immediately on the discovery of new dangers, or suspected dangers to navigation and of changes or defects in aids to navigation noticed in NAVAREA IX and of shortcomings in PAK charts or publications.

Tel : + 92-21-48506151
+ 92-21-48506152
Fax : + 92-21-99201623
+ 92-21-35867737

E-mail : hydropk@paknavy.gov.pk
hydrpk@gmail.com

Web : hydrography.paknavy.gov.pk.


MUHAMMAD WASIM
Captain Pakistan Navy
Dy HoP

National Hydrographic Office, Naval Headquarters, 11 Liaquat Barracks, Karachi 75530, PAKISTAN

PART – I
NOTICES TO MARINERS

169/23 SAUDI ARABIA - Red Sea Coast - Depths. Wreck.

BA Chart 158 (INT 7008) [previous update 3913/23] WGS84 DATUM

Insert	depth, 21 ₅	(a) 24° 17'·5N., 37° 25'·5E.
Delete	depth, 28, close E of:	(a) above
Insert	depth, 38, enclosed by 50m contour	24° 09'·9N., 37° 47'·6E.
	depth, 1 ₈	(b) 23° 59'·4N., 38° 00'·4E.
Delete	depth, 10 ₁ , close N of:	(b) above
Replace	depth, 57, with depth, 17 ₅ , and extend 20m contour NE to enclose	24° 08'·4N., 37° 46'·8E.
	depth, 15 ₃ , with depth, 13 ₃	24° 01'·5N., 37° 50'·2E.
	depth, 21, with depth, 17 ₃	23° 56'·7N., 37° 59'·8E.
Delete	 Wk	24° 04'·3N., 37° 51'·1E.




BA Chart 159 (INT 7010) [previous update 4667/23] WGS84 DATUM

Insert	depth, 21 ₅	(a) 24° 17'·5N., 37° 25'·5E.
Delete	depth, 28, close E of:	(a) above

Source: Admiralty Notice to Mariners No. 5008/2023

170/23 IRAN - Light-beacons. Buoyage.



BA Chart 1268 (Panel A, The Bar) [previous update 3954/23] WGS84 DATUM

Amend	No 21 Light-beacon to, Fl.G.3s	30° 02'·08N., 49° 01'·42E.
Replace	 Fl(2).3s No 12 with  Fl.R.3s No 28	30° 01'·98N., 49° 01'·22E.
Move	 Fl.G.5s A9, from: to:	29° 56'·86N., 49° 06'·79E. 29° 56'·69N., 49° 06'·80E.

BA Chart 1268 [previous update 3954/23] WGS84 DATUM

Move	 Fl(3)R.9s No 8, from: to:	29° 49'·94N., 49° 17'·61E. 29° 49'·63N., 49° 17'·35E.
	 Fl.G.5s No 3, from: to:	29° 50'·37N., 49° 18'·22E. 29° 50'·20N., 49° 17'·35E.
Delete	 Fl(3)9s	29° 50'·22N., 49° 14'·89E.

BA Chart 1269 (INT 7299) (Panel A, The Bar to Bandar-E Mahshahr) [previous update 4165/23] WGS84 DATUM

Amend	No 21 Light-beacon to, Fl.G.3s	30° 02'·08N., 49° 01'·42E.
Replace	 Fl(2).3s No 12 with  Fl.R.3s No 28	30° 01'·98N., 49° 01'·22E.

Source: Admiralty Notice to Mariners No. 5017/2023

171/23 IRAN - Depths. Legend. Buoyage. Superbuoy.




BA Chart 2888 (INT 7199) [previous update 4666/23] WGS84 DATUM

Delete	 Fl.Y.2s ODAS	26° 59'·6N., 56° 18'·9E.
--------	--	--------------------------

BA Chart 3173 [previous update 4685/23] WGS84 DATUM

Insert	depth, 15 ₇	27° 02'·83N., 56° 13'·52E.
Amend	legend to, 15·0m, centred on:	26° 57'·41N., 55° 58'·91E.
Move	 Fl.R.5s, from: to:	27° 06'·15N., 56° 14'·88E. 27° 06'·62N., 56° 14'·95E.
Delete	 Fl.Y.2s ODAS	26° 59'·62N., 56° 18'·95E.

BA Chart 3599 [*previous update 4935/23*] WGS84 DATUM

Insert	depth, 15 ₇	27° 02'·83N., 56° 13'·52E.
	depth, 2 ₄	27° 03'·28N., 56° 03'·82E.
Amend	legend to, 15·0m, centred on:	26° 57'·41N., 55° 58'·91E.
Move	 Fl(2)6s5M, from:	27° 01'·09N., 55° 57'·63E.
	to:	27° 01'·09N., 55° 57'·36E.
	 Fl.R.5s, from:	27° 06'·15N., 56° 14'·88E.
	to:	27° 06'·62N., 56° 14'·95E.
Delete	 Fl.Y.2s ODAS	26° 59'·62N., 56° 18'·95E.

Source: Admiralty Notice to Mariners No. 5027/2023

172(P)/23 SAUDI ARABIA - Red Sea Coast - Depths.

- Extensive changes to depths have been identified in the northern approaches to the port of Yanbu' al Baḥr. Some of the most significant depths are as follows:

Depth	Position
21·5m	24° 17'·48N., 37° 25'·52E.
47m	24° 12'·62N., 37° 36'·86E.
38m	24° 09'·91N., 37° 47'·64E.
17·5m	24° 08'·36N., 37° 46'·76E.
9·9m	24° 07'·63N., 37° 44'·86E.
8·8m	24° 07'·64N., 37° 43'·49E.
3·8m	24° 01'·77N., 37° 51'·63E.
4·2m	24° 01'·49N., 37° 51'·84E.
11·1m	23° 57'·78N., 37° 56'·74E.

- These and other changes will be included in a New Edition of Chart 327 to be published mid 2024.
- Mariners are advised to navigate with caution in the area.
(WGS84 DATUM)

BA Chart affected - 327 (INT 7145)

Source: Admiralty Notice to Mariners No. 5019(P)/2023

173(T)/23 PAKISTAN - Wreck.

- A dangerous wreck has been reported to exist in approximate position 25° 10'·0N., 65° 04'·0E.
- Mariners are advised to navigate with caution in the area.
(WGS84 DATUM)

Charts affected –PAK 24, 33, 57 (INT 751), BA 38 (INT 7019) – 707

Source: Admiralty Notice to Mariners No. 4968(T)/2023

PART – II

RADIO NAVIGATIONAL WARNINGS

471/23. CENTRAL GULF. Qatar. Charts BA 2523, 2886 and 3772. Self propelled jack up barge OML Intervention II will be moved from 26-32.07N 051-58.25E to 25-53.68N 051-38.45E assisted by tug vessel bourbon liberty 306 on 24 Dec 23. Mariners cautioned. Cancel this message on 302359 Dec 23.

472/23. SOUTHERN GULF. UAE. Charts BA 3179, 3780 and 3951. Dalma 1 and Dalma 2 channel buoys shifted from charted positions to new positions as given below:

Dalma 1 24 32.16N 052 30.50E
Dalma 2 24 32.06N 052 30.68E

Mariners cautioned.

473/23. SOUTHERN GULF. UAE. Charts BA 2443, 2889, 3178 and 3179. Trenching and backfilling activities will commence on 25 Dec 23 on the following route:

24 52.10N 053 03.63E
24 52.19N 053 03.96E
24 52.24N 053 04.17E

Mariners cautioned.

474/23. ARABIAN SEA. Pakistan. Charts PAK 33, 57 (INT 751), BA 38, 707. Naval ships will conduct live firing practice between 0400 to 1700 UTC from 01-05, 08-12, 15-19, 22-26 and 29-31 Jan 24 in following areas:

Surface and anti aircraft firing

a.

24-24.30N 066-42.00E
 24-19.00N 066-58.00E
 24-00.00N 066-39.00E
 24-11.00N 066-27.00E

b.

24-36.02N 062-30.03E
 24-36.02N 063-15.03E
 24-21.02N 063-15.03E
 24-21.02N 062-30.03E

c.

24-36.02N 061-45.03E
 24-36.02N 062-30.03E
 24-21.02N 062-30.03E
 24-21.02N 061-45.03E

Depth charge firing area

d.

24-22.00N 066-27.00E
 24-16.30N 066-33.00E
 24-10.30N 066-27.00E
 24-16.18N 066-20.50E

Mariners cautioned. Cancel this msg 311800 UTC Jan 24.

475/23. IRAN. Jazireh-ye Kharku. Charts BA 11, 2882 and 2884. Emergency wreck marking buoy in position 29-19.24N 050-19.70E permanently discontinued. West cardinal pillar buoy with topmark Q (9) 15Sec 5M established in position 29-19.20N 050-19.70E. Mariners cautioned.

476/23. SOUTHERN GULF. UAE. Charts BA 3177, 3178 and 3179. Vessel Astro Aquila will perform free span correction and diving operation on 18" pipeline from Mubarraz to Hail field at different locations on following route:

24-26.574N 053-22.558E
 24-24.602N 053-21.742E
 24-23.729N 053-21.908E

Mariners cautioned. Maintain listening watch on VHF channel 23 (Das VTIS), 17 (Mubarraz Marine) and channel 16.

477/23. ARABIAN GULF. Saudi Arabia (Approaches to Dammam). Charts BA 2882, 3777 and 3812. Buoy D-5 in position 26 35.96N 050 13.21E reported missing. Mariners cautioned.

478/23. Cancel Navarea IX warning 361/23 and this msg. Published in Pakistan Notices to Mariners 49/23.

479/23. SELF CANCELLING. Navigational warnings inforce:

2021 series: 109, 224, 397, 399, 445, 448, 490 and 491.

2022 series: 027, 039, 067, 095, 102, 112, 185, 198, 220, 227, 294, 295, 311, 328, 331, 358, 443, 477, 480, 483, 489, 497, 501, 505, 506, 507 and 513.

2023 series: 025, 028, 034, 058, 067, 068, 070, 071, 094, 096, 102, 103, 110, 111, 116, 120, 124, 131, 135, 138, 159, 177, 190, 201, 221, 226, 237, 245, 263, 266, 284, 293, 297, 299, 307, 314, 315, 318, 326, 338, 340, 341, 346, 355, 359, 371, 372, 376, 378, 389, 395, 398, 404, 410, 412, 415, 420, 421, 430, 435, 437, 439, 442, 447, 448, 451, 453, 455, 457, 460, 462, 464, 467, 468, 471, 472, 473, 474, 475, 476 and 477.

COASTAL WARNING

130/23. ARABIAN SEA. Pakistan. Charts PAK 33, 57 (INT 751), BA 38, 707. Naval ships will conduct live firing practice between 0400 to 1700 UTC from 01-05, 08-12, 15-19, 22-26 and 29-31 Jan 24 in following areas:

Surface and anti aircraft firing

a.

24-24.30N 066-42.00E
24-19.00N 066-58.00E
24-00.00N 066-39.00E
24-11.00N 066-27.00E

b.

24-36.02N 062-30.03E
24-36.02N 063-15.03E
24-21.02N 063-15.03E
24-21.02N 062-30.03E

c.

24-36.02N 061-45.03E
24-36.02N 062-30.03E
24-21.02N 062-30.03E
24-21.02N 061-45.03E

Depth charge firing area

d.

24-22.00N 066-27.00E
24-16.30N 066-33.00E
24-10.30N 066-27.00E
24-16.18N 066-20.50E

Mariners cautioned. Cancel this msg 311800 UTC Jan 24.

131/23. Cancel Coastal warning 093/23 and this msg. Published in Pakistan Notices to Mariners 49/23.

132/23 SELF CANCELLING. Navigational Warnings Inforce:

2022 series: 024, 027, 060, 063, 081 and 082
2023 series: 027, 073, 117, 126 and 130

WPGs Inforced 2023: 50

WPGs Cancelled 2023: 47 and 49

TEMPORARY AND PRELIMINARY NOTICES

In Force 22 December 2023

(Former In Force List dated 17 November 2023 is cancelled)

Inforce: 92(T)/13, 92(T)/14, 51(T)/16, 136(P)/16, 150(P)/16, 173(P)/16, 83(P)/17, 99(T)/17, 115(P)/17, 129(P)/17, 140(T)/17, 169(T)/17, 176(T)/17, 184(P)/17, 101(T)/18, 131(P)/18, 27(P)/19, 55(P)/19, 73(T)/19, 78(T)/19, 108(P)/19, 110(P)/19, 112(P)/19, 173(T)/19, 234(P)/19, 87(T)/20, 95(P)/20, 111(P)/20, 134(P)/20, 160(T)/20, 176(P)/20, 04(T)/21, 06(T)/21, 46(T)/21, 69(T)/21, 109(P)/21, 111(T)/21, 124(T)/21, 156(T)/21, 15(P)/22, 20(P)/22, 25(T)/22, 38(P)/22, 39(T)/22, 48(P)/22, 56(P)/22, 82(T)/22, 113(P)/22, 139(P)/22, 03(T)/23, 24(P)/23, 25(T)/23, 42(P)/23, 43(T)/23, 46(T)/23, 53(T)/23, 65(T)/23, 68(P)/23, 85(T)/23, 114(T)/23, 117(P)/23, 120(P)/23, 132(T)/23, 140(T)/23, 144(P)/23, 145(P)/23, 146(P)/23, 147(P)/23, 154(P)/23, 155(T)/23, 160(T)/23, 161(T)/23, 165(T)/23, 168(P)/23, 172(P)/23 and 173(T)/23

Cancelled: 140(P)/20, 38(T)/23, 83(T)/23 and 148(P)/23

PART – III**UPDATES TO ADMIRALTY SAILING DIRECTIONS***In force 31st December 2023*

<i>NP no</i>	<i>Page(s)</i>	<i>Title</i>	<i>Weekly Edition</i>
NP38	West Coast of India	20th Edition (2023)	10/23
	107	Maldives -- Thiladhunmathee Atolls — Directions; principal marks	49/23
	108	Maldives -- Thiladhunmathee Atolls -- Kulhudhuffushi — Anchorage; useful marks	49/23
	143	India -- West coast -- Palk Bay — Directions; light	43/23
	159	India -- West coast -- Palk Bay -- Pamban Island — Directions; light	43/23
	161	India -- West coast -- Palk Bay -- Pamban Island — Directions; light	43/23
	167	India -- West coast -- Palk Bay -- Pamban Island — Directions; light	43/23
	205	India -- Malabar coast -- Mormugao Harbour — Anchorage; wreck	34/23
	212	India -- West coast -- Terekhol River to Malvan Bay — Directions; wrecks	15/23
	220	India -- West coast -- Myria Head to Port Dabhol — Directions; light	43/23
	223	India -- West coast -- Port Dabhol to Kumbaru Point — Directions; light	43/23
	233	India -- West coast -- Mumbai Harbour — Anchorages; wrecks	15/23
	233	India -- West coast -- Mumbai Harbour — Anchorages; wrecks	15/23
	281	India -- Gulf of Kachchh -- Mundra -- Navinal Creek — Directions; leading lights	20/23
NP63	Persian Gulf	19th Edition (2021)	10/21
	4	Persian Gulf and Arabian Sea — Piracy; recommended practice	42/22
	81	Oman -- Gulf of Oman -- Seeb -- Ghubbat al Hayl — Anchorage; submarine cables	14/23
	83	United Arab Emirates -- Gulf of Oman -- Ra's Sallan to Fujairah — Directions; light	16/22
	85	Oman -- Gulf of Oman -- North--north--west of Port Sohar -- Shinas — Anchorages	14/21
	85	Oman -- Gulf of Oman -- Shinai — Anchorages	51/21
	86	United Arab Emirates -- Gulf of Oman -- Port of Fujairah — Anchorage; speed restrictions	28/21
	87	United Arab Emirates -- Gulf of Oman -- Port of Fujairah — Directions; light	16/22
	92	United Arab Emirates -- Gulf of Oman -- Diba Harbour — General information	44/22
	92	United Arab Emirates -- Gulf of Oman -- Diba Harbour — Limiting conditions; controlling depths	44/22
	92	United Arab Emirates -- Gulf of Oman -- Diba Harbour — Arrival information; outer anchorage	44/22
	92	United Arab Emirates -- Gulf of Oman -- Diba Harbour — Arrival information; outer anchorage	41/23
	92	United Arab Emirates -- Gulf of Oman -- Diba Harbour — General layout	44/22
	92	United Arab Emirates -- Gulf of Oman -- Diba Harbour — Directions; berths	44/22
	97	Oman -- North coast -- Shamm Peninsula -- West of Hassa — Anchorage	14/21
	103	Iran -- Gulf of Oman -- Khalij--e Chabahar -- Chabahar — Depths	04/22
	107	Iran -- Jask — Directions; wreck; buoy	42/21
	111	Iran -- Strait of Hormuz -- Approaches to Bandar--e Shahid Bahonar and Bandar--e Shahid Raja'i — Directions; ODAS buoy; obstruction	48/23
	116	Iran -- Bandar--e Shahid Raja'i - Bostanu Shipyard — Bostanu Shipyard	49/23
	117	Iran -- Bandar--e Shahid Raja'i - Bostanu Shipyard — Bostanu Shipyard	49/23
	117	Iran -- Khuran Strait -- Ra's--e Kovay - Kovay Jetty — Berth; depth	49/23
	120	Iran -- Persian Gulf -- Jazireh--ye Hengam -- Qeshm — Anchorage; submarine pipeline	18/22
	126	Iran -- Jazireh-ye Qeys — Directions; major light	20/21
	130	Iran -- Bandar--e Pars — Directions; obstruction	49/21
	130	Iran -- Bandar-e Pars — Arrival information; anchorage; pilotage; ODAS buoy	22/22
	130	Iran -- Bandar--e Pars — Directions; obstruction	49/21
	130	Iran -- Bandar--e Pars — Basins and berths	49/21
	131	Iran -- Tombak and Akhtar — SPMs	42/21
	131	Iran -- Persian Gulf -- Kangan — Anchorage	34/22
	131	Iran -- Persian Gulf -- Dayyer — Description; anchorage	34/22
	133	Iran -- Kalat to Bushehr — Directions; wrecks	04/22
	133	Iran -- Persian Gulf -- Kalat to Bushehr -- Mohammad Ameri — Anchorage	34/22
	134	Iran -- Persian Gulf -- Bushehr — Arrival information; outer anchorages	34/22
	134	Iran -- Persian Gulf -- Bushehr — Arrival information; pilotage	34/22
	134	Iran -- Bushehr — Directions; leading lights	04/22
	134	Iran -- Persian Gulf -- Bushehr — Basins and berths; anchorage	34/22
	136	Iran -- Persian Gulf -- Ganaveh — Description; anchorage	34/22
	136	Iran -- Persian Gulf -- Bandar-e Deylam — Anchorage	34/22

141	United Arab Emirates -- Dubai -- World Project — Development	31/21
143	United Arab Emirates -- Saqr Port — Anchorage	48/21
143	United Arab Emirates -- Persian Gulf -- Saqr Port — Arrival information; anchorage; pilotage	20/22
143	United Arab Emirates -- RAK Maritime City — Pilotage	50/21
144	United Arab Emirates -- RAK Maritime City — Directions	50/21
144	United Arab Emirates -- Persian Gulf -- Saqr Port -- Hulaylah Oil Terminal — Anchorage; directions	20/22
144	United Arab Emirates -- RAK Khor Port — Limiting conditions; depths	06/22
144	United Arab Emirates -- RAK Khor Port — Buoy; position	06/22
145	United Arab Emirates -- RAK Khor Port — Berths	06/22
146	United Arab Emirates -- North--west coast -- Umm al Qaywayn — Limiting conditions; controlling depth	21/23
146	United Arab Emirates -- Umm al Qaywayn — Directions; wreck	31/22
146	United Arab Emirates -- Persian Gulf -- Saqr Port -- Musandam Power Plant — Anchorage; wreck	20/22
147	United Arab Emirates -- Dubai -- Palm Deira — Development; directions	33/21
147	United Arab Emirates -- Umm al Qaywayn to Dubai — Directions; buoy	02/22
147	United Arab Emirates -- Dubai -- Deira Islands — Directions; shoal; light buoys	28/22
148	United Arab Emirates -- 'Ajman — Arrival information; anchorages	22/22
149--150	United Arab Emirates -- Dubai -- Al --Hamriyah — Speed restriction	33/21
151	United Arab Emirates -- Sharjah — Arrival information; anchorage	22/22
151	United Arab Emirates -- West--south--west of Sharjah -- Palm Deira — Development	22/22
152	United Arab Emirates -- Dubai — Anchorages; wrecks	10/23
152	United Arab Emirates -- Dubai -- World Project — Prohibited areas	31/21
152	United Arab Emirates -- Dubai -- Mina' Rashid — Speed restrictions	33/21
152	United Arab Emirates -- Dubai -- World Project — Prohibited areas	31/21
152	United Arab Emirates -- Dubai — Development	49/21
154	United Arab Emirates -- Dubai to Abu Dhabi — Marine nature reserve	10/22
154	United Arab Emirates -- Dubai to Abu Dhabi — Directions	10/22
156	United Arab Emirates -- Dubai -- Umm as Suqaym — Prohibited areas	31/21
157	United Arab Emirates -- Dubai to Abu Dhabi — Dubai Harbour	49/21
157	United Arab Emirates -- Jebel Ali — Restricted areas	31/21
157	United Arab Emirates -- Jebel Ali — Restricted areas; speed restriction	33/21
158	United Arab Emirates -- Jebel Ali -- Hassyan Clean Coal Power Plant — Speed restriction	33/21
159	United Arab Emirates -- Khalifa Port — Limiting conditions; controlling depth	49/22
159	United Arab Emirates -- Khalifa Port — Limiting conditions; controlling depth	34/23
159	United Arab Emirates -- Khalifa Port — Port operations	49/22
159	United Arab Emirates -- Khalifa Port — Pilotage	37/21
159	United Arab Emirates -- Khalifa Port — Tugs	49/22
159	United Arab Emirates -- Khalifa Port — Arrival information; speed limit	34/23
159	United Arab Emirates -- Khalifa Port — Harbour; general layout	49/22
159	United Arab Emirates -- Khalifa Port — Harbour; terminal	34/23
160	United Arab Emirates -- Khalifa Port — Basins and berths	49/22
160	United Arab Emirates -- Khalifa Port — Basins	34/23
161	United Arab Emirates -- Abu Dhabi — Arrival information; pilotage	20/23
161	United Arab Emirates -- Abu Dhabi — Arrival information; pilotage	34/23
161	United Arab Emirates -- Abu Dhabi -- Mina' Zayid — Arrival information; speed limits	34/23
162	United Arab Emirates -- Abu Dhabi -- Sas an Nakhil Refinery — Bridge	31/21
162--163	United Arab Emirates -- Abu Dhabi -- Sas an Nakhil Refinery — Limiting conditions; air draught; vertical clearance	34/23
163	United Arab Emirates -- Abu Dhabi -- Musaffah Port — Limiting conditions	31/21
163	United Arab Emirates -- Abu Dhabi -- Musaffah Port — Limiting conditions	19/23
163--164	United Arab Emirates -- Abu Dhabi -- Musaffah Port — Arrival information	19/23
164	United Arab Emirates -- Abu Dhabi -- Musaffah Port — Harbour; development	19/23
164	United Arab Emirates -- Abu Dhabi -- Musaffah Port — Directions	19/23
165--166	United Arab Emirates -- Persian Gulf -- Jazirat Das Terminals — Arrival information; restricted areas	16/23
166	United Arab Emirates -- Jazirat Das Terminals — Arrival information; restricted areas	50/21
166	United Arab Emirates -- Persian Gulf -- Jazirat Das Terminals — Directions; restricted area	16/23
167	United Arab Emirates -- Jazirat Das Boat Harbour — Arrival information; restricted areas	50/21
169	United Arab Emirates -- Persian Gulf -- Zirkuh Oil Loading Terminal — Arrival information; restricted area	24/23

172	United Arab Emirates -- Persian Gulf -- Jabal Az Zannah and Ar Ruways — Arrival information; outer anchorages	23/23
173	United Arab Emirates -- Jabal Az Zannah and Ar Ruways Port — Directions; buoy	32/21
174	United Arab Emirates – Persian Gulf – Jabal Az Zannah – Yabr Channel — Directions; buoyage	27/23
175	United Arab Emirates – Jabal Az Zannah – Mugharaq Port — Limiting conditions; depths	22/22
176	United Arab Emirates -- Persian Gulf -- Mugharaq Port — Outer anchorages; submarine cables	24/23
176	United Arab Emirates – Jabal Az Zannah – Mugharaq Port — Directions	22/22
176	United Arab Emirates – Jabal Az Zannah – Mugharaq Port — Berths	22/22
176	United Arab Emirates – Persian Gulf – Sir Bani Yas — General information; Development	16/22
176	United Arab Emirates – Persian Gulf – Sir Bani Yas — General information; Development	22/22
177	United Arab Emirates – Persian Gulf – Sir Bani Yas — Directions	16/22
177	United Arab Emirates – Persian Gulf – Sir Bani Yas — Jetty	16/22
177	United Arab Emirates – Persian Gulf – Sir Bani Yas — Anchorage; berths	23/23
196	Bahrain -- Bahrain Approaches -- Hayr Bulthameh — Marine nature reserve	10/21
198	Bahrain – Port of Bahrain – Mina' Salman — Traffic regulations; restricted area	06/22
198	Bahrain – Port of Bahrain – Mina' Salman — Traffic regulations; restricted area	10/23
199	Bahrain – Port of Bahrain – Khawr al Qulay'ah — Anchorages	06/22
199	Bahrain – Port of Bahrain – Khawr al Qulay'ah — Anchorages	10/23
202	Bahrain -- Approaches to Ra's Tannurah -- Hayr Bulthameh — Marine nature reserve	10/21
202	Bahrain -- Approaches to Ra's Tannurah -- East Channel — Directions; marine nature reserve	10/21
213	Saudi Arabia -- Persian Gulf -- Ra's al Khair Port King Salman Complex — Development	12/21
213	Saudi Arabia -- Persian Gulf -- Ra's al Khair Port — Harbour	16/22
214	Saudi Arabia -- Persian Gulf -- Ra's al Khair Port — Basins and berths	16/22
217	Saudi Arabia -- Persian Gulf -- Ra's al Khafji — Traffic regulations	17/22
218	Saudi Arabia -- Persian Gulf -- Mina' az Zawr — Restricted area	17/22
221	Kuwait -- Mina' Al--Zour — Arrival information; restricted area	10/21
222	Saudi Arabia -- Persian Gulf -- Mina' az Zawr — Restricted area	17/22
226	Kuwait – Mina' al Ahmadi – Mina' al Ahmadi Sea Island Terminal — Directions	28/23
229	Kuwait – Mina' ash Shuwaykh (Al Kuwayt Harbour) and approaches— Directions	28/23
252	Kuwait -- Khawr 'Abd Allah -- Fasht al Ayk — Security zone	17/21
NP64	Red Sea and Gulf of Aden	20th Edition (2021)
		32/21
4	Red Sea and Gulf of Aden — Piracy; recommended practice	42/22
57	Egypt -- Gulf of Suez -- Approaches to Suez Bay — light float	06/23
74	Egypt -- Gulf of Suez -- Approaches to Suez Bay — Directions; light float	06/23
81	Egypt -- Gulf of Suez -- Approaches to Suez Canal — Radio reporting	06/23
84	Egypt -- Gulf of Suez -- Approaches to Suez Bay — Directions; light float	06/23
85	Egypt -- Gulf of Suez -- Approaches to Suez Bay — Directions; light float	06/23
88	Egypt -- Gulf of Suez -- Approaches to Suez Bay — Directions; light float	06/23
95	Egypt – Gulf of Suez – Ra's Shuqayr — Directions; light buoy	32/23
194	Jordan – Gulf of Aqaba – Al 'Aqabah — Light	52/22
196	Jordan -- Al 'Aqabah — Pilotage	37/21
197	Jordan – Gulf of Aqaba – Al 'Aqabah — Light	52/22
199--200	Jordan – Gulf of Aqaba – Al 'Aqabah – Royal Jordanian Naval Base — Light	52/22
210	Saudi Arabia -- Red Sea -- Yanbu' al Bahr — Directions; caution	07/22
214	Saudi Arabia -- Yanbu' al Bahr — Arrival information; transshipment areas	07/22
234	Saudi Arabia -- Red Sea -- Jeddah — Basins and berths; container terminal	41/23
301	Oman -- South coast -- Port Salalah — Depths	10/23
306	Oman – Gulf of Masirah – Jazirat –amr Nafun — Fairway	31/23
322	Djibouti -- Approaches to Djibouti — Arrival information; pilotage	32/21
326	Djibouti – Golfe de Tadjoura – Doraleh Container Terminal — Berth; depths	51/22

PART – IV

MARINE INFORMATION

Nil

NP77, Vol D Edition 2023. Weekly Edition No. 52, Dated 28 December 2023.
 Last Updates: Weekly Edition No. 51, dated 21 December 2023.

D1494 ES, I, 00375	- Puerto de Zumaia. Breakwater. Head	43 18-35 N 2 14-78 W	Fl(2)G 7s	18	5 Truncated conical masonry tower 7	<i>fl 0-5, ec 1-5, fl 0-5, ec 4-5.</i> Irreg (T) 2023	*
D1494-8 ES, I, 00396	- Puerto de Mutriku. Breakwater. Central Tidal Barrage. Middle	43 18-77 N 2 22-66 W	Q W	18	3 Δ on yellow beacon, black top 3	Irreg. Topmark missing (T) 2023	*
D1812-5 ES, I, 04500-2 *	- Puerto O Grove. N Breakwater. Pontoon. Head	42 29-85 N 8 51-57 W	Fl(3)G 9s	3	1 Green and white post 3	<i>(fl 0-5, ec 1-5) x 2, fl 0-5, ec 4-5</i>	*
D2049 PT, I, 81-9	- Marina. Breakwater. NE End	41 08-62 N 8 39-04 W	Fl W 3s	..	3 White post, green bands 2	<i>fl 1</i>	*
D2049-8	WEST COAST. RIO DOURO Remove from list; deleted						
D2681-2 PT, I, 778-0	- Calheta. Pier. Head	38 35-98 N 28 00-57 W	Fl R 3s	12	10 White tower, red bands 6	<i>fl 1</i>	*
D3132-36 FR, L2, 29461 *	- Canal de Vridi. E Side. FA3. Ldg Lts 316-4°. Rear. 396m from front	5 15-95 N 4 01-12 W	Dir Oc(2)R 6s	28	18 Red and white pylon 28	..	*
D7298-4019 *	Marsa al Buhayr. No 2	25 12-00 N 37 13-30 E	Fl R 2s \square on red post	..	*
D7298-402	Remove from list; renumbered to D7298.4025						
D7298-402 *	Marsa al Buhayr. No 1	25 11-84 N 37 13-50 E	Fl G 2s Δ on green post	..	*
D7298-4025	Renumbered; was previously D7298.402						
D7298-407 *	Umm Lujj. No 4	25 00-88 N 37 16-10 E	Fl R 3s Red post	..	*
D7298-407 *	Sharm Al Husay. No 1	24 37-29 N 37 19-70 E	Q(3)W 10s $\hat{\Delta}$ on black beacon, yellow band	..	*
D7325-68 OM, , 1056	- Small Boat Pontoon. E End. No 5	23 49-41 N 57 31-58 E	Iso R 3s	4	3 Red \square on black pile	..	*
D7325-93 OM, , 1101-1	Sohar Fishing Harbour. W Breakwater	24 22-86 N 56 44-54 E	Fl G 5s	6	5 Metal post 3	..	*
D7326-22 OM, , 1105	Sohar Fishing Harbour. Outer Breakwater. Head	24 28-94 N 56 38-52 E	Q(3)R 10s	3	3 Red metal post 2	..	*
D7326-25 OM, , 1123	PORT SOHAR - E Breakwater. Dir Lt 180°	24 29-67 N 56 37-73 E	Dir WRG	15	10 Grey metal framework tower 8	F G178-4°-179-4°(1°). A1 GW179-4°-179-7°(0-3°). F W179-7°-180°(0-3°). A1 WR180°-180-3°(0-3°). F R180-3°-181-3°(1°)	*
	---	..	<i>By day</i>	..	4	*
D7699-3	Remove from list; deleted						